NDSU NORTH DAKOTA STATE UNIVERSITY

Transit Guide

Ride for FREE with your student ID!

matbus

matbus.com

701.232.7500

NDSU

Downtown Campus Guide

Many students at NDSU will have classes off campus at either Klai, Barry, or Renaissance Hall. Check out the guide below to see which route to take and some helpful tips!

NDSU To Barry / Klai Hall

Take Route 33

NDSU To Renaissance Hall

Take Route 13 or 36

MATBUS can help relieve the stress of trying to find parking around the downtown campuses.

Route 33 offers 10 minute service so getting downtown is fast and easy.

All of our buses are equipped with bike racks, so it's easy to get around downtown after your classes.

NDSU

College Connection

Have classes through the Tri-College program?

Want to visit friends at different F-M colleges?

Check out the guide below to see how MATBUS can get you there!

NDSU To MSUM

Take Route 13 or 36
Transfer at the GTC to Route 2

NDSU To Concordia

Take Route 13 or 36
Transfer at the GTC to Route 1 or 2

NDSU To M State

Take Route 13 or 36
Transfer at the GTC to Routes 1 , 2 or 3 then transfer at the Marriott to Route 5

NDSU To NDSCS

Take Route 13 or 34

Route 13

Fargodome Post-Event Detour - See description on next page.

Route 13

13 GTC, Klai Hall, Barry Hall, Roosevelt, Hornbacher's, U32 Apartments, NDSCS, SHAC, Memorial Union, Family Fare, Renaissance Hall

GTC	Barry Hall	Minard Pullout East	SHAC Shelter	NDSU Transit Hub	Roosevelt Park Shelter	Fargo North High School	Northport Shelter	U32 Apartments	SHAC Shelter	NDSU Transit Hub	Family Fare Shelter	Renaissance Hall	GTC
A	B	C	D	E	F	G	H	I	J	K	L	M	A
6:15	6:20	6:25	6:29	6:35	6:37	6:42	6:43	6:47	6:54	7:00	7:03	7:06	7:10
6:45	6:50	6:55	6:59	7:05	7:07	7:12	7:13	7:17	7:24	7:30	7:33	7:36	7:40
7:15	7:20	7:25	7:29	7:35	7:37	7:42	7:43	7:47	7:54	8:00	8:03	8:06	8:10
7:45	7:50	7:55	7:59	8:05	8:07	8:12	8:13	8:17	8:24	8:30	8:33	8:36	8:40
8:15	8:20	8:25	8:29	8:35	8:37	8:42	8:43	8:47	8:54	9:00	9:03	9:06	9:10
8:45	8:50	8:55	8:59	9:05	9:07	9:12	9:13	9:17	9:24	9:30	9:33	9:36	9:40
9:15	9:20	9:25	9:29	9:35	9:37	9:42	9:43	9:47	9:54	10:00	10:03	10:06	10:10
9:45	9:50	9:55	9:59	10:05	10:07	10:12	10:13	10:17	10:24	10:30	10:33	10:36	10:40
10:15	10:20	10:25	10:29	10:35	10:37	10:42	10:43	10:47	10:54	11:00	11:03	11:06	11:10
10:45	10:50	10:55	10:59	11:05	11:07	11:12	11:13	11:17	11:24	11:30	11:33	11:36	11:40
11:15	11:20	11:25	11:29	11:35	11:37	11:42	11:43	11:47	11:54	12:00	12:03	12:06	12:10
11:45	11:50	11:55	11:59	12:05	12:07	12:12	12:13	12:17	12:24	12:30	12:33	12:36	12:40
12:15	12:20	12:25	12:29	12:35	12:37	12:42	12:43	12:47	12:54	1:00	1:03	1:06	1:10
12:45	12:50	12:55	12:59	1:05	1:07	1:12	1:13	1:17	1:24	1:30	1:33	1:36	1:40
1:15	1:20	1:25	1:29	1:35	1:37	1:42	1:43	1:47	1:54	2:00	2:03	2:06	2:10
1:45	1:50	1:55	1:59	2:05	2:07	2:12	2:13	2:17	2:24	2:30	2:33	2:36	2:40
2:15	2:20	2:25	2:29	2:35	2:37	2:42	2:43	2:47	2:54	3:00	3:03	3:06	3:10
2:45	2:50	2:55	2:59	3:05	3:07	3:12	3:13	3:17	3:24	3:30	3:33	3:36	3:40
3:15	3:20	3:25	3:29	3:35	3:37	3:42	3:43	3:47	3:54	4:00	4:03	4:06	4:10
3:45	3:50	3:55	3:59	4:05	4:07	4:12	4:13	4:17	4:24	4:30	4:33	4:36	4:40
4:15	4:20	4:25	4:29	4:35	4:37	4:42	4:43	4:47	4:54	5:00	5:03	5:06	5:10
4:45	4:50	4:55	4:59	5:05	5:07	5:12	5:13	5:17	5:24	5:30	5:33	5:36	5:40
5:15	5:20	5:25	5:29	5:35	5:37	5:42	5:43	5:47	5:54	6:00	6:03	6:06	6:10
5:45	5:50	5:55	5:59	6:05	6:07	6:12	6:13	6:17	6:24	6:30	6:33	6:36	6:40
6:15	6:20	6:25	6:29	6:35	6:37	6:42	6:43	6:47	6:54	7:00	7:03	7:06	7:10
7:15	7:20	7:25	7:29	7:35	7:37	7:42	7:43	7:47	7:54	8:00	8:03	8:06	8:10
8:15	8:20	8:25	8:29	8:35	8:37	8:42	8:43	8:47	8:54	9:00	9:03	9:06	9:10
9:15	9:20	9:25	9:29	9:35	9:37	9:42	9:43	9:47	9:54	10:00	10:03	10:06	10:10

Shaded Areas do not Run on Saturdays.

Evening service is hourly.

Route 13 operates Monday through Saturday year-round, with the exception of MATBUS holidays.

Fargodome Post-Event Detours - If University Dr. N is closed at 19th Ave N after a Fargodome event, Route 13 will detour along the yellow path. Bus stops and Shelters on University Dr. N between 19th Ave N & 15th Ave N cannot be serviced during the road closure.

Not sure how to get there? Use the trip planner on matbus.com!

Trip Planner ›

See where your bus is in real-time using the live bus tracker on www.matbus.com

Track Your Bus in Real Time ›

NDSU NORTH DAKOTA STATE UNIVERSITY

Route 31

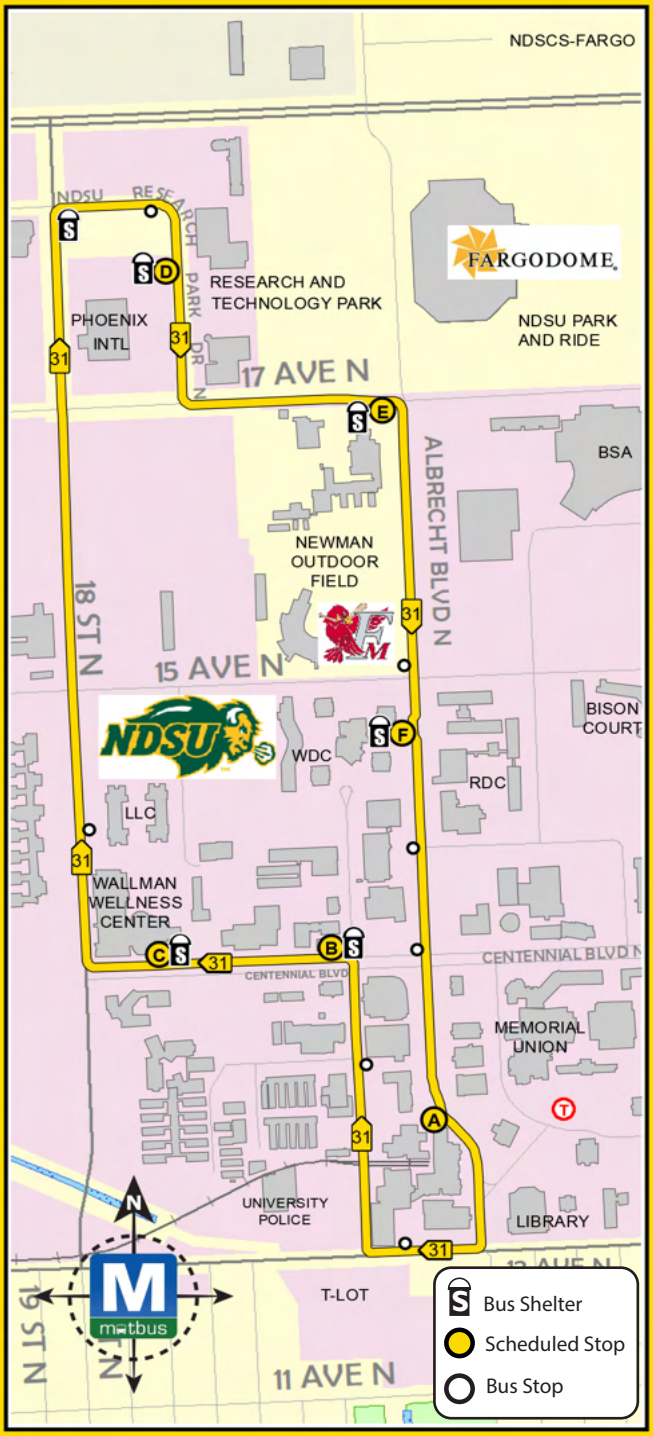
NDSCS-FARGO
NDSU RESEARCH PARK DR N
RESEARCH AND TECHNOLOGY PARK
PHOENIX INTL
FARGODOME
NDSU PARK AND RIDE
17 AVE N
BSA
ALBRECHT BLVD N
NEWMAN OUTDOOR FIELD
18 ST N
15 AVE N
NDSU
WDC
RDC
BISON COURT
LLC
WALLMAN WELLNESS CENTER
CENTENNIAL BLVD
CENTENNIAL BLVD N
MEMORIAL UNION
UNIVERSITY POLICE
LIBRARY
T-LOT
19 ST N
11 AVE N
matbus
Bus Shelter
Scheduled Stop
Bus Stop

Route 31

31

Minard, Steven Hall, Wallman Wellness, Research and Technology Park, Fargodome, High Rises

NDSU Minard Pullout West	Stevens Hall	Wellness Center	Research Park	FargoDome West	NDSU High Rises	NDSU Minard Pullout West
A	B	C	D	E	F	A
7:40	7:42	7:43	7:47	7:48	7:49	7:55
7:55	7:57	7:58	8:02	8:03	8:04	8:10
8:10	8:12	8:13	8:17	8:18	8:19	8:25
8:25	8:27	8:28	8:32	8:33	8:34	8:40
8:40	8:42	8:43	8:47	8:48	8:49	8:55
8:55	8:57	8:58	9:02	9:03	9:04	9:10
9:10	9:12	9:13	9:17	9:18	9:19	9:25
9:25	9:27	9:28	9:32	9:33	9:34	9:40
9:40	9:42	9:43	9:47	9:48	9:49	9:55
9:55	9:57	9:58	10:02	10:03	10:04	10:10
10:10	10:12	10:13	10:17	10:18	10:19	10:25
10:25	10:27	10:28	10:32	10:33	10:34	10:40
10:40	10:42	10:43	10:47	10:48	10:49	10:55
10:55	10:57	10:58	11:02	11:03	11:04	11:10
11:10	11:12	11:13	11:17	11:18	11:19	11:25
11:25	11:27	11:28	11:32	11:33	11:34	11:40
11:40	11:42	11:43	11:47	11:48	11:49	11:55
11:55	11:57	11:58	12:02	12:03	12:04	12:10
12:10	12:12	12:13	12:17	12:18	12:19	12:25
12:25	12:27	12:28	12:32	12:33	12:34	12:40
12:40	12:42	12:43	12:47	12:48	12:49	12:55
12:55	12:57	12:58	1:02	1:03	1:04	1:10
1:10	1:12	1:13	1:17	1:18	1:19	1:25
1:25	1:27	1:28	1:32	1:33	1:34	1:40
1:40	1:42	1:43	1:47	1:48	1:49	1:55
1:55	1:57	1:58	2:02	2:03	2:04	2:10
2:10	2:12	2:13	2:17	2:18	2:19	2:25
2:25	2:27	2:28	2:32	2:33	2:34	2:40
2:40	2:42	2:43	2:47	2:48	2:49	2:55
2:55	2:57	2:58	3:02	3:03	3:04	3:10
3:10	3:12	3:13	3:17	3:18	3:19	3:25
3:25	3:27	3:28	3:32	3:33	3:34	3:40
3:40	3:42	3:43	3:47	3:48	3:49	3:55
3:55	3:57	3:58	4:02	4:03	4:04	4:10
4:10	4:12	4:13	4:17	4:18	4:19	4:25
4:25	4:27	4:28	4:32	4:33	4:34	4:40
4:40	4:42	4:43	4:47	4:48	4:49	4:55
4:55	4:57	4:58	5:02	5:03	5:04	5:10
5:10	5:12	5:13	5:17	5:18	5:19	5:25
5:25	5:27	5:28	5:32	5:33	5:34	5:40
5:40	5:42	5:43	5:47	5:48	5:49	5:55
5:55	5:57	5:58	6:02	6:03	6:04	6:10

Route 31 operates M-F during the NDSU academic year.

NDSU NORTH DAKOTA STATE UNIVERSITY

Route 32

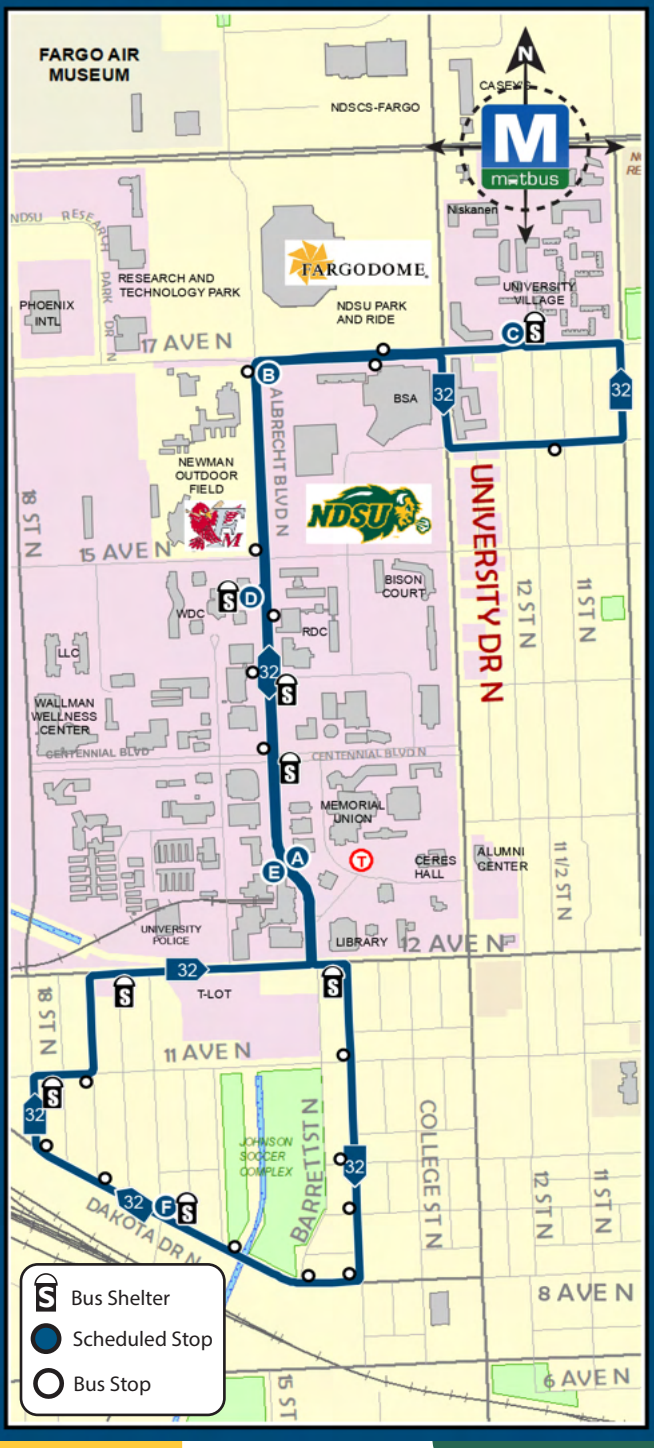
FARGO AIR MUSEUM
NDSCS-FARGO
CASEY
matbus
Niskanen
UNIVERSITY VILLAGE
FARGODOME
NDSU PARK AND RIDE
NDSU RESEARCH PARK DR N
RESEARCH AND TECHNOLOGY PARK
PHOENIX INTL
17 AVE N
BSA
32
ALBRECHT BLVD N
NEWMAN OUTDOOR FIELD
NDSU
18 ST N
15 AVE N
BISON COURT
UNIVERSITY DR N
12 ST N
11 ST N
WDC
RDC
LLC
WALLMAN WELLNESS CENTER
CENTENNIAL BLVD
CENTENNIAL BLVD N
MEMORIAL UNION
CERES HALL
ALUMNI CENTER
11 1/2 ST N
UNIVERSITY POLICE
LIBRARY
12 AVE N
T-LOT
11 AVE N
JOHNSON SOCCER COMPLEX
BARRETT ST N
COLLEGE ST N
DAKOTA DR N
8 AVE N
6 AVE N
15 ST
Bus Shelter
Scheduled Stop
Bus Stop

Route 32

32

Minard, RDC, Fargodome, University Village, High Rises, Dakota Drive, CJ/PP

NDSU Minard Pullout East	FargoDome (East)	University Village	NDSU High Rises	NDSU Minard Pullout West	Criminal Justice & PP	NDSU Minard Pullout East
A	B	C	D	E	F	A
7:25	7:27	7:30	7:34	7:40	7:45	7:55
7:55	7:57	8:00	8:04	8:10	8:15	8:25
8:25	8:27	8:30	8:34	8:40	8:45	8:55
8:55	8:57	9:00	9:04	9:10	9:15	9:25
9:25	9:27	9:30	9:34	9:40	9:45	9:55
9:55	9:57	10:00	10:04	10:10	10:15	10:25
10:25	10:27	10:30	10:34	10:40	10:45	10:55
10:55	10:57	11:00	11:04	11:10	11:15	11:25
11:25	11:27	11:30	11:34	11:40	11:45	11:55
11:55	11:57	12:00	12:04	12:10	12:15	12:25
12:25	12:27	12:30	12:34	12:40	12:45	12:55
12:55	12:57	1:00	1:04	1:10	1:15	1:25
1:25	1:27	1:30	1:34	1:40	1:45	1:55
1:55	1:57	2:00	2:04	2:10	2:15	2:25
2:25	2:27	2:30	2:34	2:40	2:45	2:55
2:55	2:57	3:00	3:04	3:10	3:15	3:25
3:25	3:27	3:30	3:34	3:40	3:45	3:55
3:55	3:57	4:00	4:04	4:10	4:15	4:25
4:25	4:27	4:30	4:34	4:40	4:45	4:55
4:55	4:57	5:00	5:04	5:10	5:15	5:25
5:25	5:27	5:30	5:34	5:40	5:45	5:55
5:55	5:57	6:00	—	—	—	—

Route 32 operates M-F during the NDSU academic year.

NDSU students ride free year-round! If you are in the FM area outside of the academic year, you can still ride free with your student ID.

NDSU

NORTH DAKOTA STATE UNIVERSITY

Route 33

NORTHSIDE RECREATION POOL
N
18 AVE
Niskanen
FARGODOME
NDSU PARK AND RIDE
UNIVERSITY VILLAGE
COLISEUM
matbus
WASH ELEM
BSA
ALBRECHT BLVD N
16 AVE N
UNIVERSITY DR N
15 AVE N
BISON COURT
RDC
12 ST N
11 ST N
9 ST N
BEN FRANKLIN MID SCHL
HOLY SPIRIT ELEM
CENTENNIAL BLVD N
33
MEMORIAL UNION
13 AVE N
CERES HALL
ALUMNI CENTER
11 1/2 ST N
ROOSEVELT PARK
BROADWAY N
12 AVE N
LIBRARY
10 ST N
7 ST N
COLLEGE ST N
10 AVE N
JOHNSON SOCCER COMPLEX
BARRETT ST N
12 ST N
11 ST N
9 AVE N
8 AVE N
7 AVE N
ST MARYS SCHOOL
6 AVE N
15 ST N
ROBERTS ST N
UNIV MANOR
PIONEER MANOR
Klai Hall
Barry Hall
Bus Shelter
Scheduled Stop
Bus Stop

Route 33

33 NDSU Hub, Klai Hall, Barry Hall, University Village, SHAC

NDSU Transit Hub (T) (A)	Klai Hall (B)	NDSU R.H. Barry Hall (C)	University Village (D)	SHAC (E)	Centennial Blvd (F)	NDSU Transit Hub (T) (A)
6:55	6:59	7:03	7:10	7:11	7:12	7:15
7:05	7:09	7:13	7:20	7:21	7:22	7:25
7:15	7:19	7:23	7:30	7:31	7:32	7:35
7:25	7:29	7:33	7:40	7:41	7:42	7:45
7:35	7:39	7:43	7:50	7:51	7:52	7:55
7:45	7:49	7:53	8:00	8:01	8:02	8:05
7:55	7:59	8:03	8:10	8:11	8:12	8:15
8:05	8:09	8:13	8:20	8:21	8:22	8:25
8:15	8:19	8:23	8:30	8:31	8:32	8:35
8:25	8:29	8:33	8:40	8:41	8:42	8:45
8:35	8:39	8:43	8:50	8:51	8:52	8:55
8:45	8:49	8:53	9:00	9:01	9:02	9:05
8:55	8:59	9:03	9:10	9:11	9:12	9:15
9:05	9:09	9:13	9:20	9:21	9:22	9:25
9:15	9:19	9:23	9:30	9:31	9:32	9:35
9:25	9:29	9:33	9:40	9:41	9:42	9:45
9:35	9:39	9:43	9:50	9:51	9:52	9:55
9:45	9:49	9:53	10:00	10:01	10:02	10:05
9:55	9:59	10:03	10:10	10:11	10:12	10:15
10:05	10:09	10:13	10:20	10:21	10:22	10:25
10:15	10:19	10:23	10:30	10:31	10:32	10:35
10:25	10:29	10:33	10:40	10:41	10:42	10:45
10:35	10:39	10:43	10:50	10:51	10:52	10:55
10:45	10:49	10:53	11:00	11:01	11:02	11:05
10:55	10:59	11:03	11:10	11:11	11:12	11:15
11:05	11:09	11:13	11:20	11:21	11:22	11:25
11:15	11:19	11:23	11:30	11:31	11:32	11:35
11:25	11:29	11:33	11:40	11:41	11:42	11:45
11:35	11:39	11:43	11:50	11:51	11:52	11:55
11:45	11:49	11:53	12:00	12:01	12:02	12:05
11:55	11:59	12:03	12:10	12:11	12:12	12:15
12:05	12:09	12:13	12:20	12:21	12:22	12:25
12:15	12:19	12:23	12:30	12:31	12:32	12:35
12:25	12:29	12:33	12:40	12:41	12:42	12:45
12:35	12:39	12:43	12:50	12:51	12:52	12:55

Route 33 operates M-F during the NDSU academic year.

Route 33 schedule continues on the following page.

NDSU NORTH DAKOTA STATE UNIVERSITY

Route 33

Continued

33 NDSU Hub, Klai Hall, Barry Hall, University Village, SHAC

NDSU Transit Hub (T) (A)	Klai Hall (B)	NDSU R.H. Barry Hall (C)	University Village (D)	SHAC (E)	Centennial Blvd (F)	NDSU Transit Hub (T) (A)
12:45	12:49	12:53	1:00	1:01	1:02	1:05
12:55	12:59	1:03	1:10	1:11	1:12	1:15
1:05	1:09	1:13	1:20	1:21	1:22	1:25
1:15	1:19	1:23	1:30	1:31	1:32	1:35
1:25	1:29	1:33	1:40	1:41	1:42	1:45
1:35	1:39	1:43	1:50	1:51	1:52	1:55
1:45	1:49	1:53	1:00	1:01	1:02	1:05
1:55	1:59	2:03	2:10	2:11	2:12	2:15
2:05	2:09	2:13	2:20	2:21	2:22	2:25
2:15	2:19	2:23	2:30	2:31	2:32	2:35
2:25	2:29	2:33	2:40	2:41	2:42	2:45
2:35	2:39	2:43	2:50	2:51	2:52	2:55
2:45	2:49	2:53	3:00	3:01	3:02	3:05
2:55	2:59	3:03	3:10	3:11	3:12	3:15
3:05	3:09	3:13	3:20	3:21	3:22	3:25
3:15	3:19	3:23	3:30	3:31	3:32	3:35
3:25	3:29	3:33	3:40	3:41	3:42	3:45
3:35	3:39	3:43	3:50	3:51	3:52	3:55
3:45	3:49	3:53	4:00	4:01	4:02	4:05
3:55	3:59	4:03	4:10	4:11	4:12	4:15
4:05	4:09	4:13	4:20	4:21	4:22	4:25
4:15	4:19	4:23	4:30	4:31	4:32	4:35
4:25	4:29	4:33	4:40	4:41	4:42	4:45
4:35	4:39	4:43	4:50	4:51	4:52	4:55
4:45	4:49	4:53	5:00	5:01	5:02	5:05
4:55	4:59	5:03	5:10	5:11	5:12	5:15
5:05	5:09	5:13	5:20	5:21	5:22	5:25
5:15	5:19	5:23	5:30	5:31	5:32	5:35
5:25	5:29	5:33	5:40	5:41	5:42	5:45
5:35	5:39	5:43	5:50	5:51	5:52	5:55
5:45	5:49	5:53	6:00	6:01	6:02	6:05
5:55	5:59	6:03	6:10	6:11	6:12	6:15
6:05	6:09	6:13	6:20	6:21	6:22	6:25
6:15	6:19	6:23	6:30	6:31	6:32	6:35
6:25	6:29	6:33	6:40	6:41	6:42	6:45
6:35	6:39	6:43	6:50	6:51	6:52	6:55
6:45	6:49	6:53	7:00	7:01	7:02	7:05
6:55	6:59	7:03	7:10	7:11	7:12	7:15

Route 33 operates M-F during the NDSU academic year.

NDSU NORTH DAKOTA STATE UNIVERSITY

MATBUS On-Demand

Powered by

TransLōc®

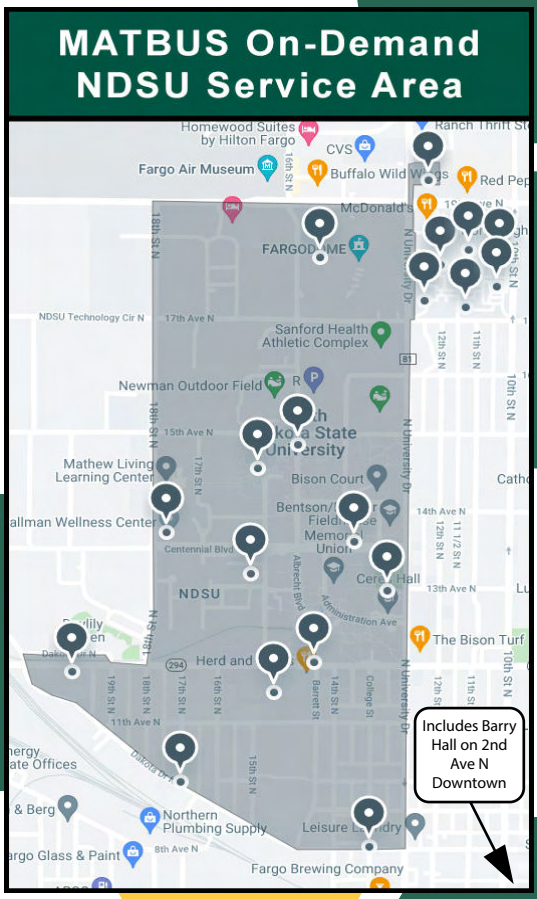

How to ride MATBUS On-Demand

- Request a ride on the Transloc app (available on Google Play and the App Store).
- Enter desired pick-up and drop-off locations in the designated area above or at Barry Hall.
- Travel anywhere in the main NDSU campus and surrounding housing areas.

6:45 p.m. - 10:15 p.m. Monday through Friday
(academic year only)

Route 34

N
M
m-tbus
D
34
NDSCS-FARGO
CASEY'S
19 AVE N
Niskanen
E
FARGODOME
RESEARCH AND
TECHNOLOGY PARK
NDSU PARK
AND RIDE
UNIVERSITY
VILLAGE
17 AVE N
C
BSA
ALBRECHT BLVD N
NEWMAN
OUTDOOR
FIELD
NDSU
15 AVE N
UNIVERSITY DR N
B
BISON
COURT
12 ST N
WDC
RDC
F
CENTENNIAL BLVD N
MEMORIAL
UNION
A
T
CERES
HALL
ALUMNI
CENTER
11 1/2 ST N
LIBRARY
12 AVE N
Bus Shelter
Scheduled Stop
Bus Stop

Route 34

34 Transit Hub, Reed/Johnson Halls, Fargodome, NDSCS, Niskanen

NDSU Transit Hub (T A)	NDSU Reed & Johnson Hall (B)	FargoDome (East) (C)	NDSCS Main Entrance (D)	Niskanen (E)	Centennial Blvd (F)	NDSU Transit Hub (T A)
7:44	7:47	7:50	7:53	7:56	7:59	8:01
8:04	8:07	8:10	8:13	8:16	8:19	8:21
8:24	8:27	8:30	8:33	8:36	8:39	8:41
8:44	8:47	8:50	8:53	8:56	8:59	9:01
9:04	9:07	9:10	9:13	9:16	9:19	9:21
9:24	9:27	9:30	9:33	9:36	9:39	9:41
9:44	9:47	9:50	9:53	9:56	9:59	10:01
10:04	10:07	10:10	10:13	10:16	10:19	10:21
10:24	10:27	10:30	10:33	10:36	10:39	10:41
10:44	10:47	10:50	10:53	10:56	10:59	11:01
11:04	11:07	11:10	11:13	11:16	11:19	11:21
11:24	11:27	11:30	11:33	11:36	11:39	11:41
11:44	11:47	11:50	11:53	11:56	11:59	12:01
12:04	12:07	12:10	12:13	12:16	12:19	12:21
12:24	12:27	12:30	12:33	12:36	12:39	12:41
12:44	12:47	12:50	12:53	12:56	1:59	2:01
1:04	1:07	1:10	1:13	1:16	1:19	1:21
1:24	1:27	1:30	1:33	1:36	1:39	1:41
1:44	1:47	1:50	1:53	1:56	1:59	2:01
2:04	2:07	2:10	2:13	2:16	2:19	2:21
2:24	2:27	2:30	2:33	2:36	2:39	2:41
2:44	2:47	2:50	2:53	2:56	2:59	3:01
3:04	3:07	3:10	3:13	3:16	3:19	3:21
3:24	3:27	3:30	3:33	3:36	3:39	3:41
3:44	3:47	3:50	3:53	3:56	3:59	4:01
4:04	4:07	4:10	4:13	4:16	4:19	4:21
4:24	4:27	4:30	4:33	4:36	4:39	4:41

Route 34 operates M-F during the NDSU academic year.

Ask a bus driver if you have any questions! They will help you get where you need to go.

NDSU NORTH DAKOTA STATE UNIVERSITY

matbus

NDSU Students ride all MATBUS routes for FREE with a valid student ID year-round!

FREE MATBUS On-Demand - powered by Transloc service 6:45pm - 10:15pm M-F during the NDSU academic year.

Just download the Transloc app!

Follow us on